

Town of Grand View Ordinance #130416

AMENDED ORDINANCE REGULATING SNOWMOBILES

The Town Board of the Town of Grand View, Bayfield County, Wisconsin does hereby ordain as follows:


1. The listed town roads in the Town of Grand View shall be open to snowmobiles and will be listed as Snowmobile Routes and marked as such.
2. Town Streets may be used by town residents to access the nearest trail but may not be used for any other purpose.
3. Wisconsin Snowmobiles laws must be followed at all times.
4. Speed limits on town roads in the Town of Grand View are 45 miles per hour unless posted otherwise.
5. Speed limits on town streets in the Town of Grand View shall be 25 miles per hour.
6. Snowmobiles shall only be operated on the extreme right side of the road in single file and with their headlights on at all times.
7. Snowmobiles must yield to vehicular traffic at all intersections.


This amended ordinance shall be in effect and enforced from and after its passage and legal posting.

The foregoing amended ordinance was adopted at a regular meeting of the Town of Grand View on the 16th day of April 2013.


Teresa A. Gunderson, Clerk


Howard Sibbald, Chairman


Dane Bonk, Supervisor


Thomas Thornton, Supervisor

TOWN OF GRAND VIEW ROADS OPEN TO SNOWMOBILES

1. Ryan's Lane: From approximately ¼ mile south of Lake Knotting to connecting trail (1/8 mile).
2. Forest Road #191 between trail intersections.
3. Forest Road #211 (Crystal Lake Rd) approximately 1/8 mile in Section 32, T44N, R6W.
4. Forest road #379.
5. Snake Trail Road from Lincoln town line to Namakagon town line.
6. Forest Road #191 from approximately 100 yds west of Castle Creek to Namakagon town line.
7. Forest Road #196 to Marengo town line.
8. North Sweden Road from Tank Lake west to Forest Road #404.
9. Hackett Lane.
10. Forest Road #198 from Forest Road #202 to town line
11. Forest Road #202 from Camp 8 Road to Forest Road #379.
12. Camp 8 Road from Koski Road to Forest Road #202.
13. Forest Road #384 from Forest Road #202 to town line.
14. Triangle Road from Forest Road #212 north to Trappers Lake Road.
15. South Trappers Lake road from Triangle Road to Trappers Lake.

SNOMOBILE TRAILS

WISCONSIN DEPARTMENT OF TRANSPORTATION
TOWN PLAT RECORD

04-021

0 - 23

TOWN OF
GRAND VIEW
COUNTY: BAYFIELD

DATE	MILEAGE FOR LOCAL ROADS/STREETS	LOCAL ROADS/STREETS	
		Highway No.	Date
(1) 4-1-01	95.57		
(2) 1-1-			
(3) 4-1-			

MILEAGE FOR LOCAL ROADS/STREETS FOR COUNTY / STATE TRUNK / STATE
9.34 8.33

- (1) THIS DATA REPRESENTS THE LAST CERTIFIED MILEAGE AS CORRECTED BY THE DISTRICT WHICH MAY HAVE BEEN USED FOR PAST TRANSPORTATION AID.
- (2) THE TOWN CHAIRMAN OR CITY/VILLAGE CLERK IS TO FILL IN THE MILEAGE TO BE CERTIFIED AS OPEN TO THE PUBLIC AS OF THE FOLLOWING JANUARY, INCLUDING THE NET CHANGES THAT ARE MADE ON THE PLAT.
- (3) THIS DATA REPRESENTS MILEAGE ADJUSTMENTS MADE BY THE D.O.T. DISTRICT DUE TO FIELD VERIFICATION, OVERTOP, IMPROVEMENT, ETC. TRANSPORTATION AID PAYMENTS MAY BE MADE BASED ON THIS FORM.

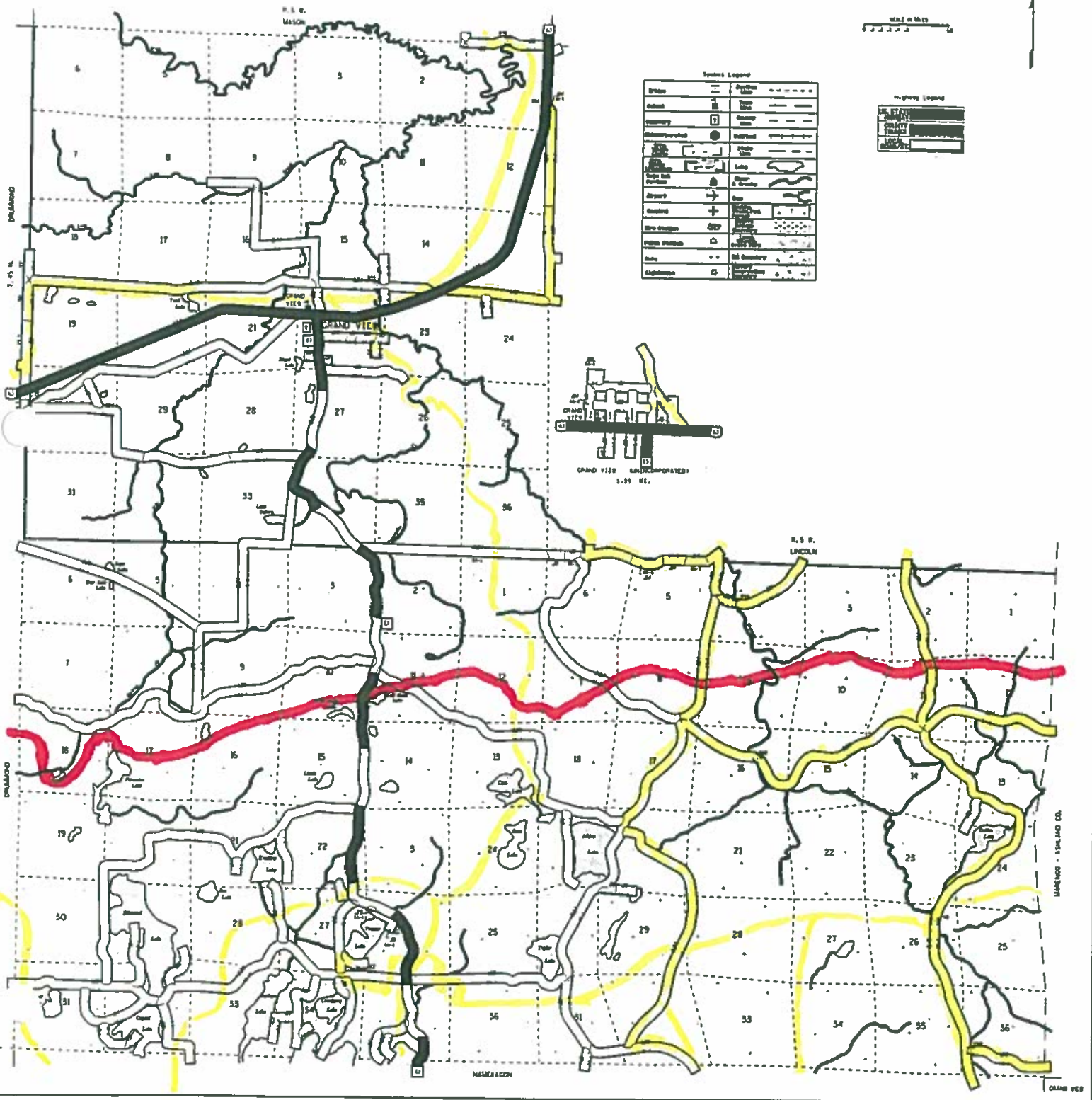
The last assigned road number is 64
Year of last complete inventory - 1933

N



Symbols Legend	
Shaded	Shaded
Black	Black
Boundary	Boundary
Water	Water
...	...

Highway Legend	
State Highway	State Highway
County Highway	County Highway
Local Highway	Local Highway



North County Trail